

FACILITY TYPES

Facility classifications for mobility and control of access planning through 2050



CARTERET COUNTY

Comprehensive Transportation Plan
 Facility Types and Control of Access
 (Listed in Order of Mobility Function)

Carteret County

	Planned on Existing	Planned on New Location
Freeway		
Expressway (Multilane Divided)		
Boulevard (Multilane Divided)		
Major Thoroughfare (Multilane Undivided)		
Major Thoroughfare (2 Lane)		
Minor Thoroughfare		
Other Features		
Studied Roads		
MPO Boundary		
RPO Boundary		

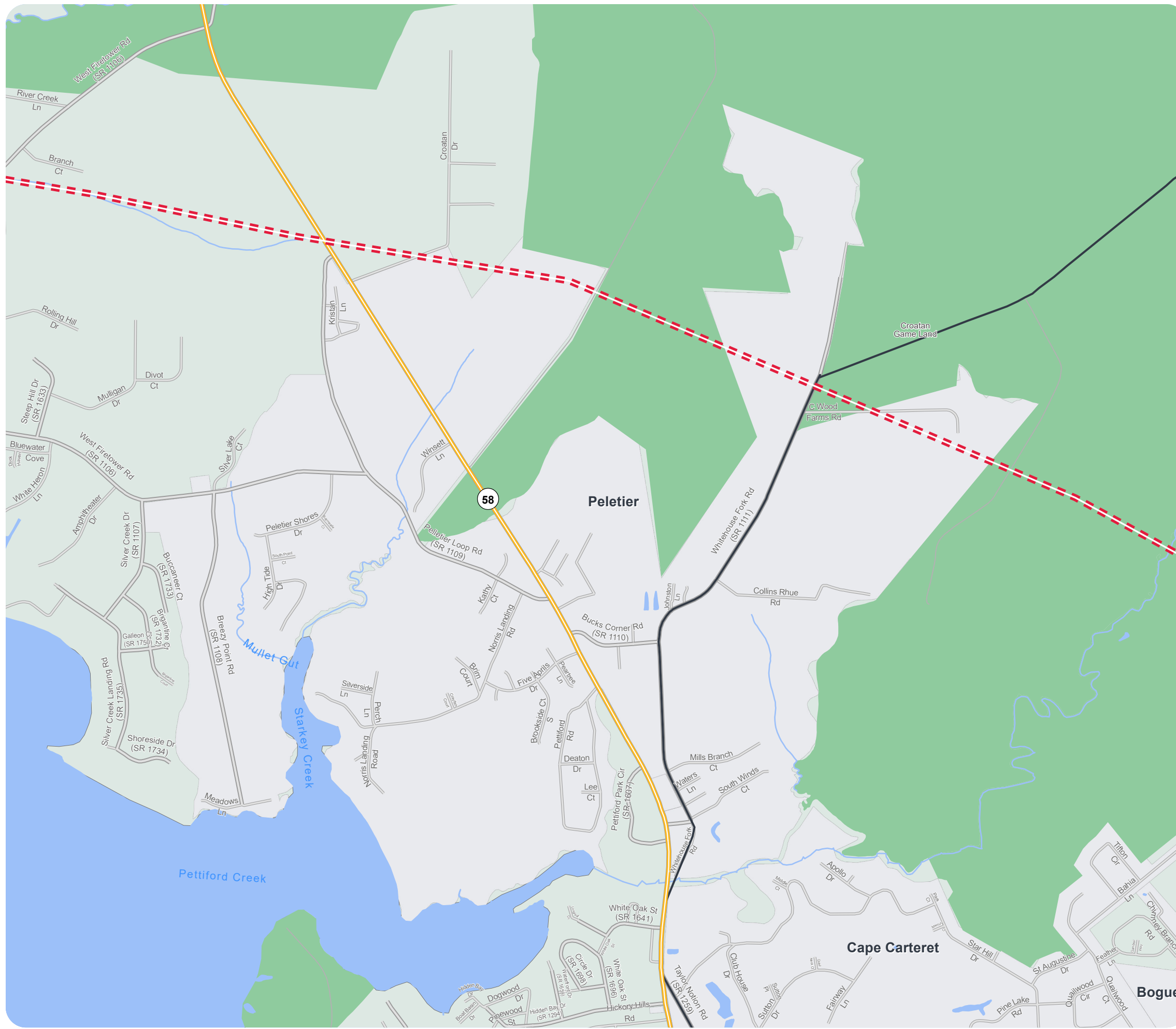


Base map date: October 02, 2019

Legal Disclaimer

These concepts will need additional analysis to meet state and federal environmental regulations, to determine final locations and designs, and to be funded for implementation. Local zoning or subdivision ordinances may require the dedication of right of way based on the concepts shown on the Comprehensive Transportation Plan and local collector street plans, based on N.C.G.S. § 136-66.2 and § 136-66.10.

Adoption Date: April 2, 2026



FACILITY TYPES

Facility classifications for mobility and control of access planning through 2050



CARTERET COUNTY

Comprehensive Transportation Plan

Facility Types and Control of Access
(Listed in Order of Mobility Function)

Inset 1 Peletier

	Planned on Existing	Planned on New Location
Freeway		
Expressway (Multilane Divided)		
Boulevard (Multilane Divided)		
Major Thoroughfare (Multilane Undivided)		
Major Thoroughfare (2 Lane)		
Minor Thoroughfare		

Other Features	
	Studied Roads
	MPO Boundary
	RPO Boundary

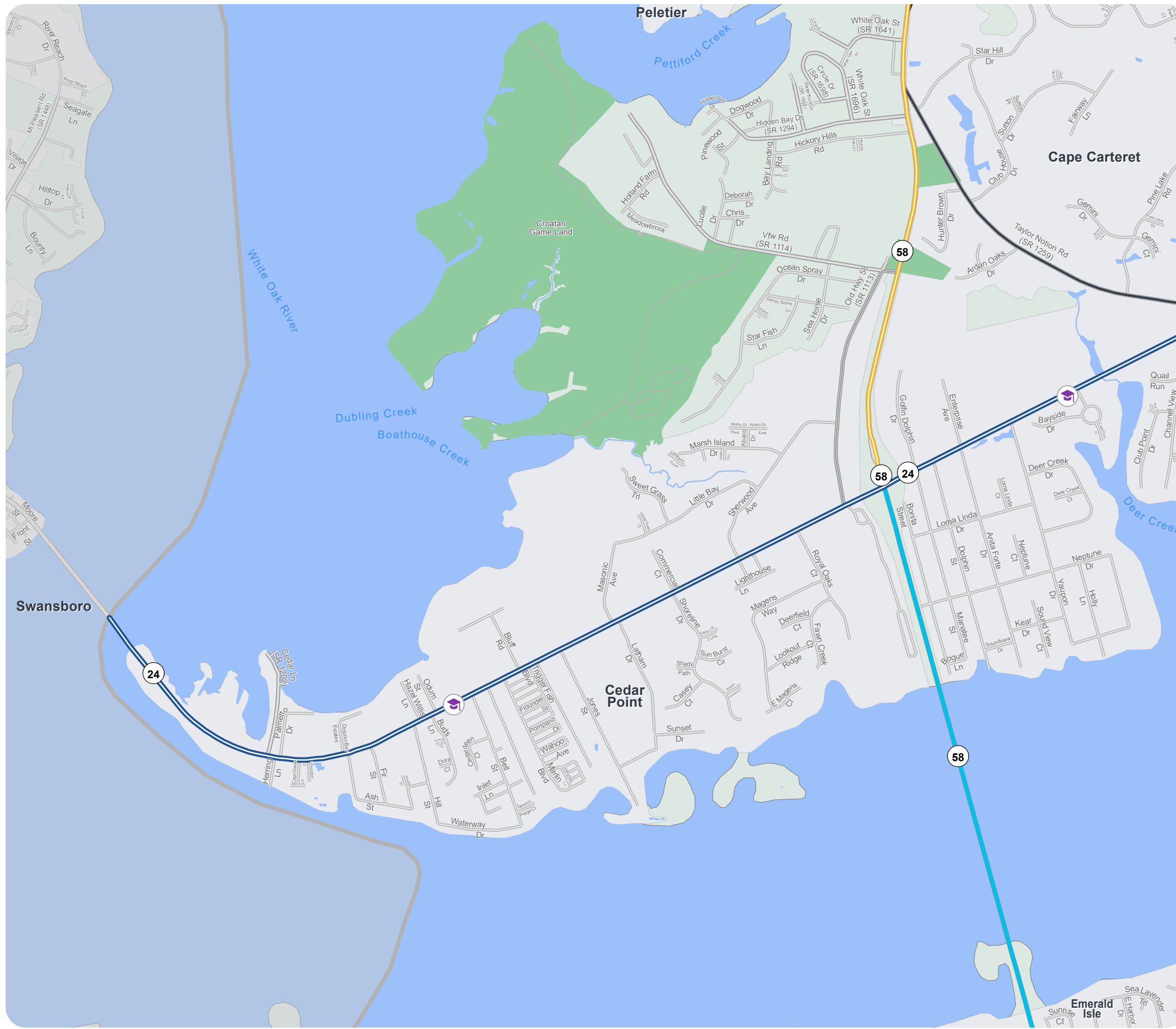


Base map date: October 02, 2019

Legal Disclaimer

These concepts will need additional analysis to meet state and federal environmental regulations, to determine final locations and designs, and to be funded for implementation. Local zoning or subdivision ordinances may require the dedication of right of way based on the concepts shown on the Comprehensive Transportation Plan and local collector street plans, based on N.C.G.S. § 136-66.2 and § 136-66.10.

Adoption Date: April 2, 2026



FACILITY TYPES

Facility classifications for mobility and control of access planning through 2050



CARTERET COUNTY

Comprehensive Transportation Plan
 Facility Types and Control of Access
 (Listed in Order of Mobility Function)

Inset 2 Cedar Point and Cape Carteret

	Planned on Existing	Planned on New Location
Freeway		
Expressway (Multilane Divided)		
Boulevard (Multilane Divided)		
Major Thoroughfare (Multilane Undivided)		
Major Thoroughfare (2 Lane)		
Minor Thoroughfare		

Other Features

	Studied Roads
	MPO Boundary
	RPO Boundary



Base map date: October 02, 2019

Legal Disclaimer

These concepts will need additional analysis to meet state and federal environmental regulations, to determine final locations and designs, and to be funded for implementation. Local zoning or subdivision ordinances may require the dedication of right of way based on the concepts shown on the Comprehensive Transportation Plan and local collector street plans, based on N.C.G.S. § 136-66.2 and § 136-66.10.

Adoption Date: April 2, 2026



FACILITY TYPES

Facility classifications for mobility and control of access planning through 2050



CARTERET COUNTY

Comprehensive Transportation Plan

Facility Types and Control of Access
(Listed in Order of Mobility Function)

Inset 3 Bogue

	Planned on Existing	Planned on New Location
Freeway		
Expressway (Multilane Divided)		
Boulevard (Multilane Divided)		
Major Thoroughfare (Multilane Undivided)		
Major Thoroughfare (2 Lane)		
Minor Thoroughfare		
Other Features		
Studied Roads		
MPO Boundary		
RPO Boundary		



Base map date: October 02, 2019

Legal Disclaimer

These concepts will need additional analysis to meet state and federal environmental regulations, to determine final locations and designs, and to be funded for implementation. Local zoning or subdivision ordinances may require the dedication of right of way based on the concepts shown on the Comprehensive Transportation Plan and local collector street plans, based on N.C.G.S. § 136-66.2 and § 136-66.10.

Adoption Date: April 2, 2026

FACILITY TYPES

Facility classifications for mobility and control of access planning through 2050



CARTERET COUNTY

Comprehensive Transportation Plan

Facility Types and Control of Access
(Listed in Order of Mobility Function)

Inset 4 Emerald Isle



	Planned on Existing	Planned on New Location
Freeway		
Expressway (Multilane Divided)		
Boulevard (Multilane Divided)		
Major Thoroughfare (Multilane Undivided)		
Major Thoroughfare (2 Lane)		
Minor Thoroughfare		
Other Features		
Studied Roads		
MPO Boundary		
RPO Boundary		

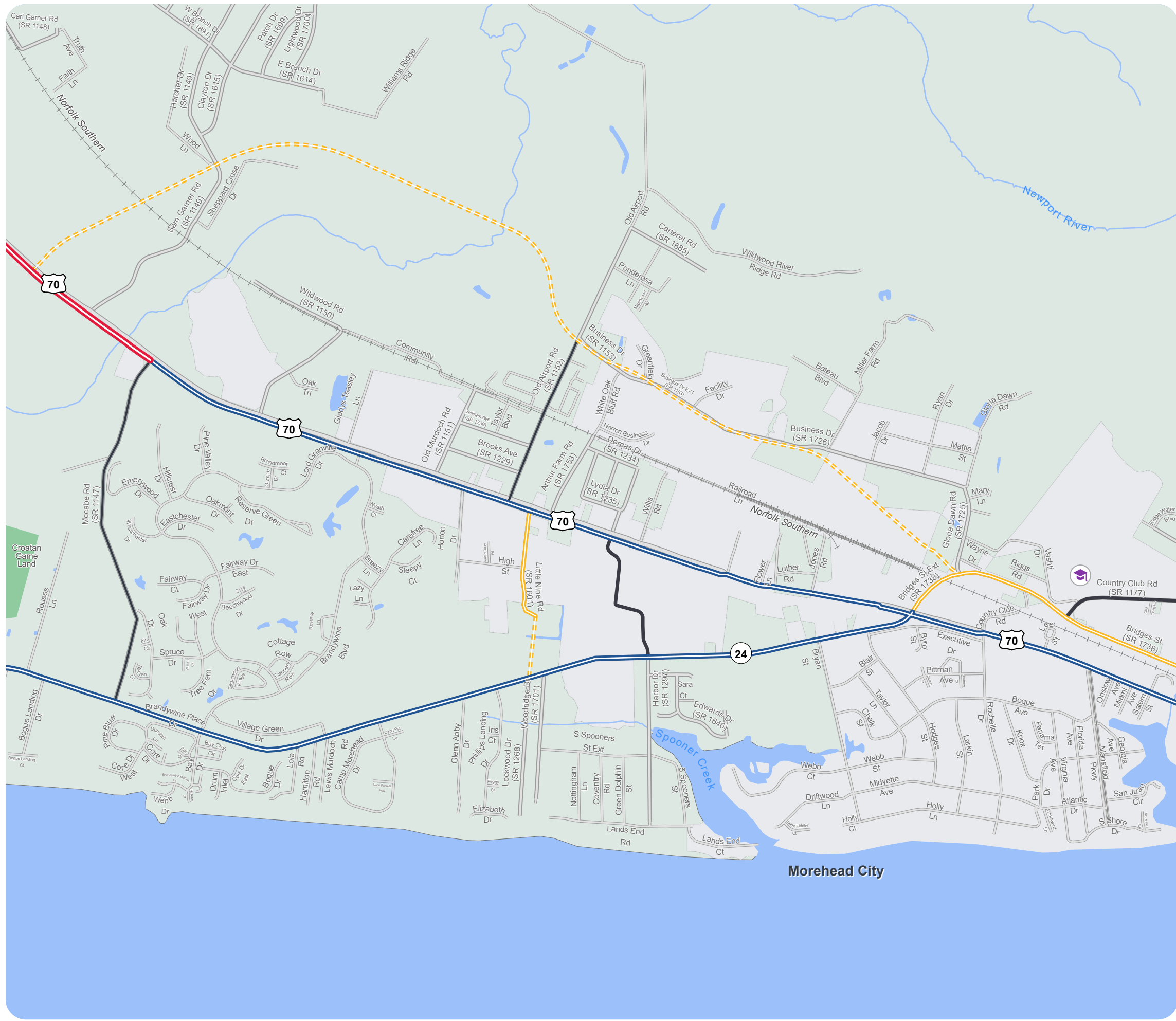


Base map date: October 02, 2019

Legal Disclaimer

These concepts will need additional analysis to meet state and federal environmental regulations, to determine final locations and designs, and to be funded for implementation. Local zoning or subdivision ordinances may require the dedication of right of way based on the concepts shown on the Comprehensive Transportation Plan and local collector street plans, based on N.C.G.S. § 136-66.2 and § 136-66.10.

Adoption Date: April 2, 2026



FACILITY TYPES

Facility classifications for mobility and control of access planning through 2050



CARTERET COUNTY

Comprehensive Transportation Plan

Facility Types and Control of Access
(Listed in Order of Mobility Function)

Inset 6 Morehead City 1

	Planned on Existing	Planned on New Location
Freeway		
Expressway (Multilane Divided)		
Boulevard (Multilane Divided)		
Major Thoroughfare (Multilane Undivided)		
Major Thoroughfare (2 Lane)		
Minor Thoroughfare		
Other Features		
Studied Roads		
MPO Boundary		
RPO Boundary		



Base map date: October 02, 2019

Legal Disclaimer

These concepts will need additional analysis to meet state and federal environmental regulations, to determine final locations and designs, and to be funded for implementation. Local zoning or subdivision ordinances may require the dedication of right of way based on the concepts shown on the Comprehensive Transportation Plan and local collector street plans, based on N.C.G.S. § 136-66.2 and § 136-66.10.

Adoption Date: April 2, 2026



FACILITY TYPES

Facility classifications for mobility and control of access planning through 2050



CARTERET COUNTY

Comprehensive Transportation Plan
 Facility Types and Control of Access
 (Listed in Order of Mobility Function)

Inset 7 Morehead City 2

	Planned on Existing	Planned on New Location
Freeway		
Expressway (Multilane Divided)		
Boulevard (Multilane Divided)		
Major Thoroughfare (Multilane Undivided)		
Major Thoroughfare (2 Lane)		
Minor Thoroughfare		
Other Features		
	Studied Roads	
	MPO Boundary	
	RPO Boundary	

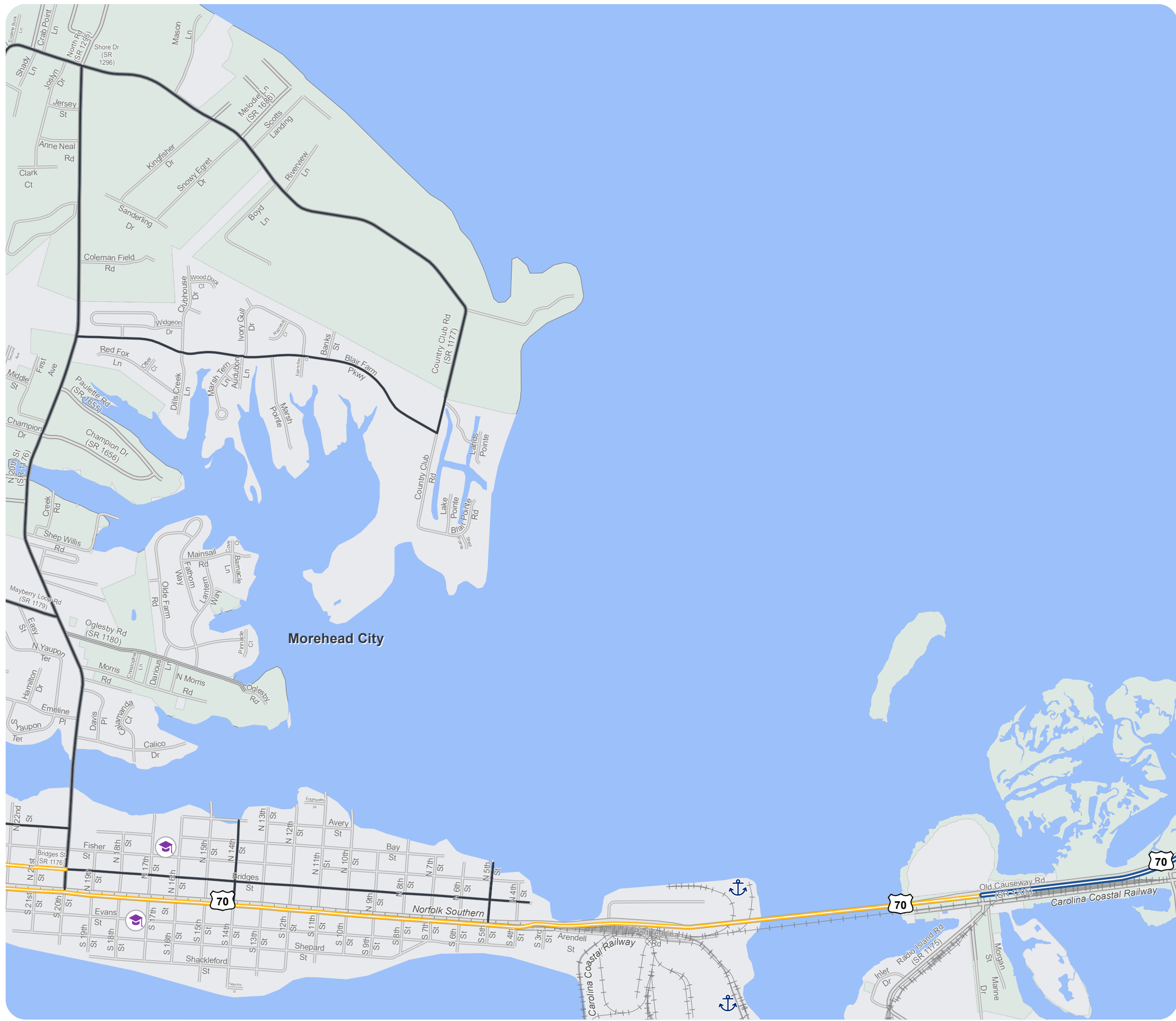


Base map date: October 02, 2019

Legal Disclaimer

These concepts will need additional analysis to meet state and federal environmental regulations, to determine final locations and designs, and to be funded for implementation. Local zoning or subdivision ordinances may require the dedication of right of way based on the concepts shown on the Comprehensive Transportation Plan and local collector street plans, based on N.C.G.S. § 136-66.2 and § 136-66.10.

Adoption Date: April 2, 2026



FACILITY TYPES

Facility classifications for mobility and control of access planning through 2050



CARTERET COUNTY

Comprehensive Transportation Plan

Facility Types and Control of Access
(Listed in Order of Mobility Function)

Inset 8 Morehead City 3

	Planned on Existing	Planned on New Location
Freeway		
Expressway (Multilane Divided)		
Boulevard (Multilane Divided)		
Major Thoroughfare (Multilane Undivided)		
Major Thoroughfare (2 Lane)		
Minor Thoroughfare		
Other Features		
	Studied Roads	
	MPO Boundary	
	RPO Boundary	



Base map date: October 02, 2019

Legal Disclaimer

These concepts will need additional analysis to meet state and federal environmental regulations, to determine final locations and designs, and to be funded for implementation. Local zoning or subdivision ordinances may require the dedication of right of way based on the concepts shown on the Comprehensive Transportation Plan and local collector street plans, based on N.C.G.S. § 136-66.2 and § 136-66.10.

Adoption Date: April 2, 2026



FACILITY TYPES

Facility classifications for mobility and control of access planning through 2050



CARTERET COUNTY

Comprehensive Transportation Plan

Facility Types and Control of Access
(Listed in Order of Mobility Function)

Inset 9 Beaufort

	Planned on Existing	Planned on New Location
Freeway		
Expressway (Multilane Divided)		
Boulevard (Multilane Divided)		
Major Thoroughfare (Multilane Undivided)		
Major Thoroughfare (2 Lane)		
Minor Thoroughfare		
Other Features		
Studied Roads		
MPO Boundary		
RPO Boundary		

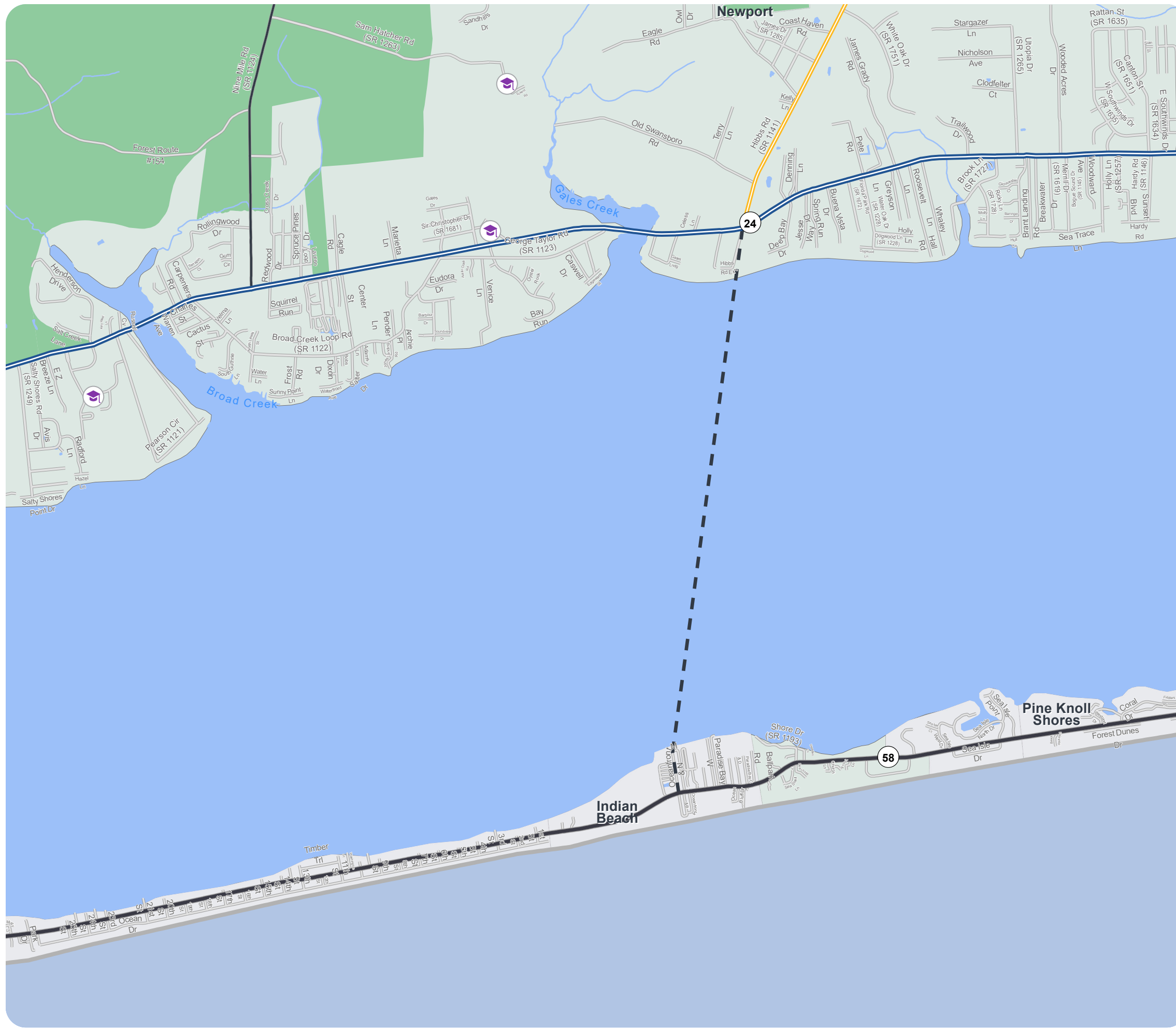


Base map date: October 02, 2019

Legal Disclaimer

These concepts will need additional analysis to meet state and federal environmental regulations, to determine final locations and designs, and to be funded for implementation. Local zoning or subdivision ordinances may require the dedication of right of way based on the concepts shown on the Comprehensive Transportation Plan and local collector street plans, based on N.C.G.S. § 136-66.2 and § 136-66.10.

Adoption Date: April 2, 2026



FACILITY TYPES

Facility classifications for mobility and control of access planning through 2050



CARTERET COUNTY

Comprehensive Transportation Plan

Facility Types and Control of Access
(Listed in Order of Mobility Function)

Inset 10 Indian Beach

	Planned on Existing	Planned on New Location
Freeway		
Expressway (Multilane Divided)		
Boulevard (Multilane Divided)		
Major Thoroughfare (Multilane Undivided)		
Major Thoroughfare (2 Lane)		
Minor Thoroughfare		
Other Features		
Studied Roads		
MPO Boundary		
RPO Boundary		



Base map date: October 02, 2019

Legal Disclaimer

These concepts will need additional analysis to meet state and federal environmental regulations, to determine final locations and designs, and to be funded for implementation. Local zoning or subdivision ordinances may require the dedication of right of way based on the concepts shown on the Comprehensive Transportation Plan and local collector street plans, based on N.C.G.S. § 136-66.2 and § 136-66.10.

Adoption Date: April 2, 2026



FACILITY TYPES

Facility classifications for mobility and control of access planning through 2050



CARTERET COUNTY

Comprehensive Transportation Plan

Facility Types and Control of Access
(Listed in Order of Mobility Function)

Inset 11 Pine Knoll Shores

	Planned on Existing	Planned on New Location
Freeway		
Expressway (Multilane Divided)		
Boulevard (Multilane Divided)		
Major Thoroughfare (Multilane Undivided)		
Major Thoroughfare (2 Lane)		
Minor Thoroughfare		
Other Features		
	Studied Roads	
	MPO Boundary	
	RPO Boundary	

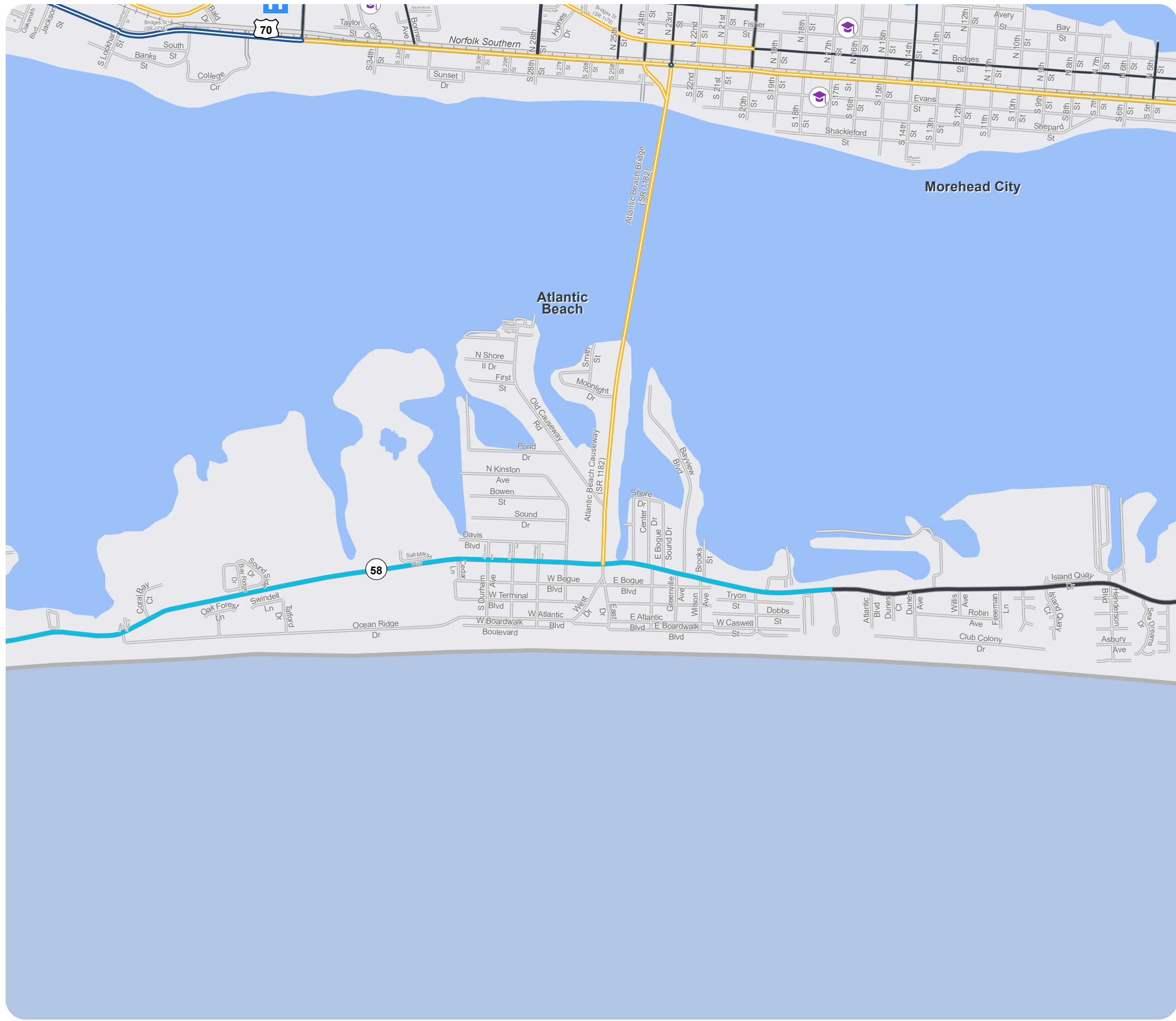


Base map date: October 02, 2019

Legal Disclaimer

These concepts will need additional analysis to meet state and federal environmental regulations, to determine final locations and designs, and to be funded for implementation. Local zoning or subdivision ordinances may require the dedication of right of way based on the concepts shown on the Comprehensive Transportation Plan and local collector street plans, based on N.C.G.S. § 136-66.2 and § 136-66.10.

Adoption Date: April 2, 2026



FACILITY TYPES

Facility classifications for mobility and control of access planning through 2050



CARTERET COUNTY

Comprehensive Transportation Plan

Facility Types and Control of Access
(Listed in Order of Mobility Function)

Inset 12 Atlantic Beach

	Planned on Existing	Planned on New Location
Freeway		
Expressway (Multilane Divided)		
Boulevard (Multilane Divided)		
Major Thoroughfare (Multilane Undivided)		
Major Thoroughfare (2 Lane)		
Minor Thoroughfare		
Other Features		
Studied Roads		
MPO Boundary		
RPO Boundary		



Base map date: October 02, 2019

Legal Disclaimer

These concepts will need additional analysis to meet state and federal environmental regulations, to determine final locations and designs, and to be funded for implementation. Local zoning or subdivision ordinances may require the dedication of right of way based on the concepts shown on the Comprehensive Transportation Plan and local collector street plans, based on N.C.G.S. § 136-66.2 and § 136-66.10.

Adoption Date: April 2, 2026